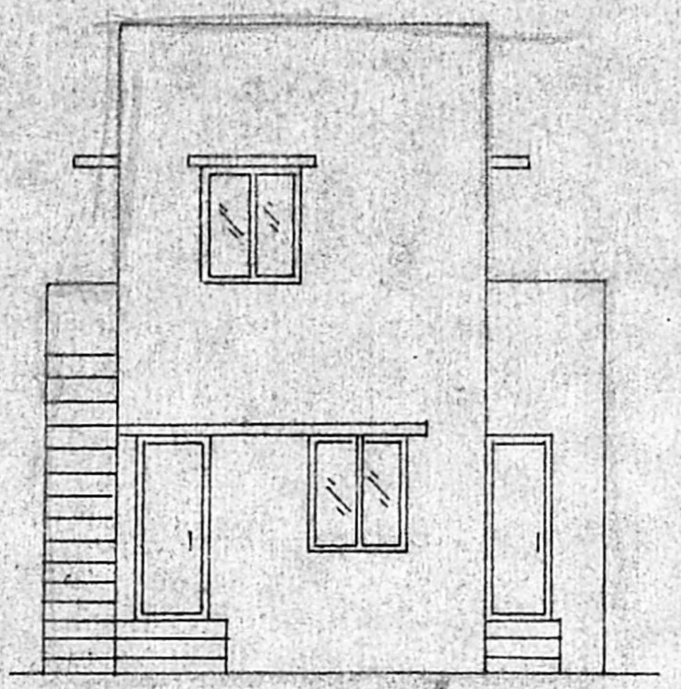
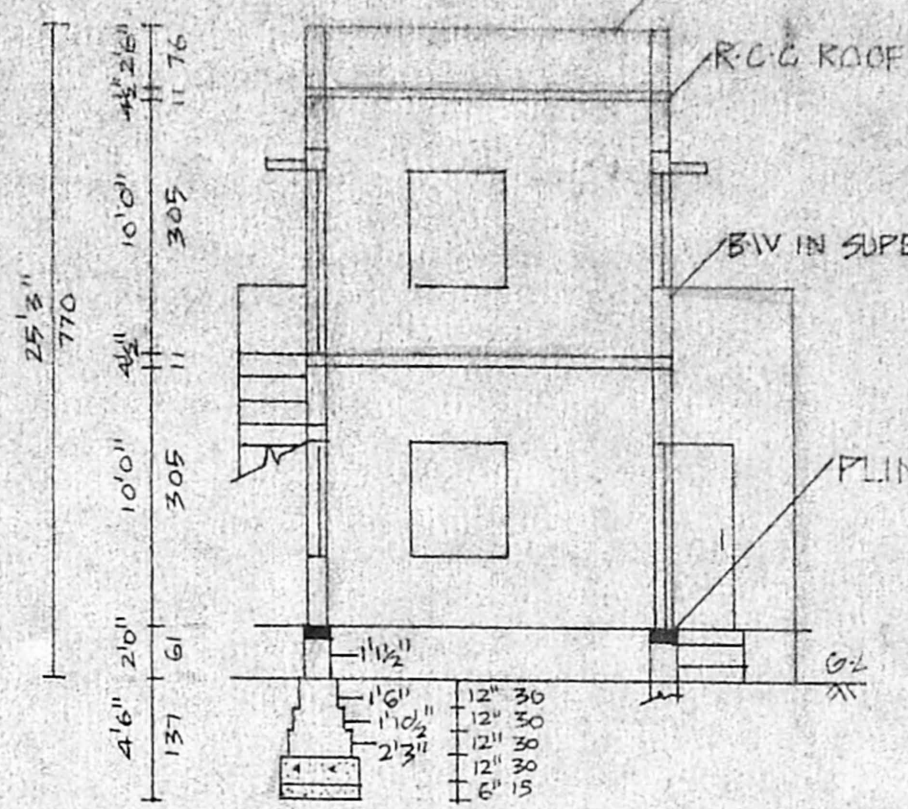


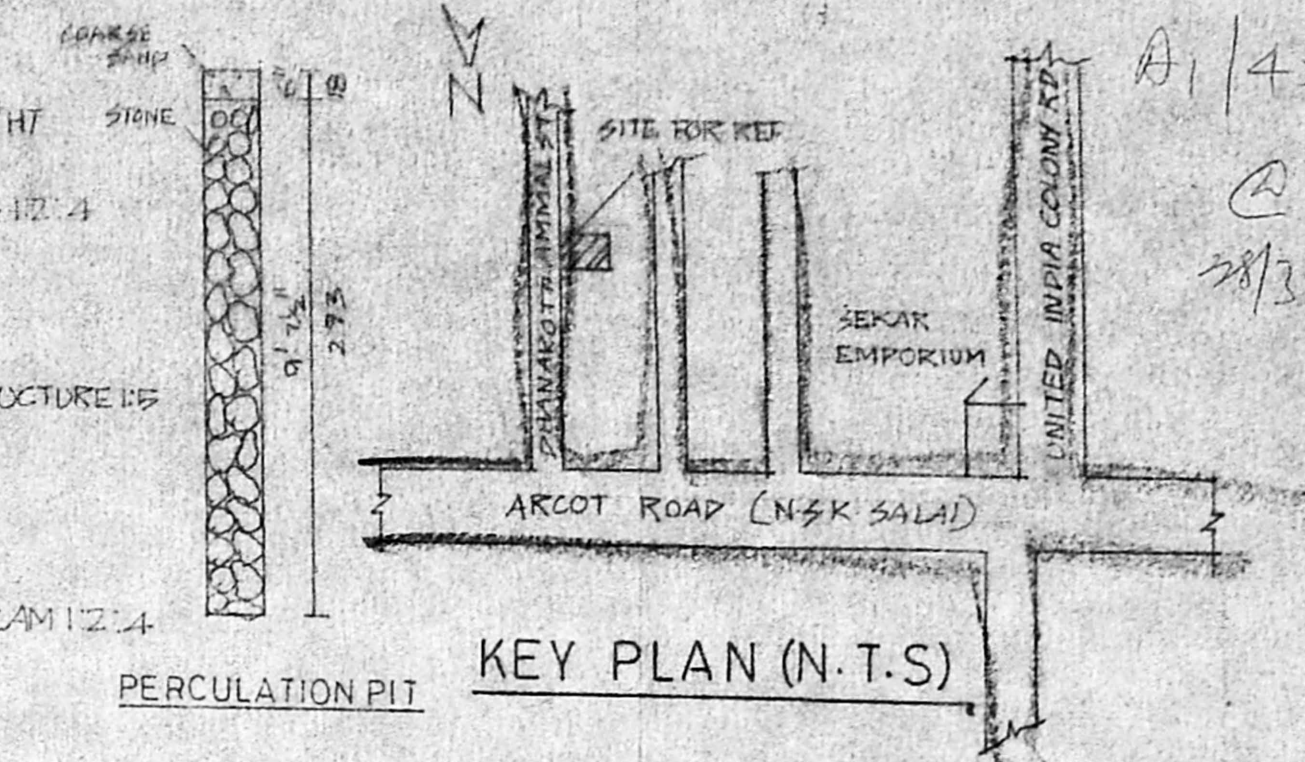
ELEVATION



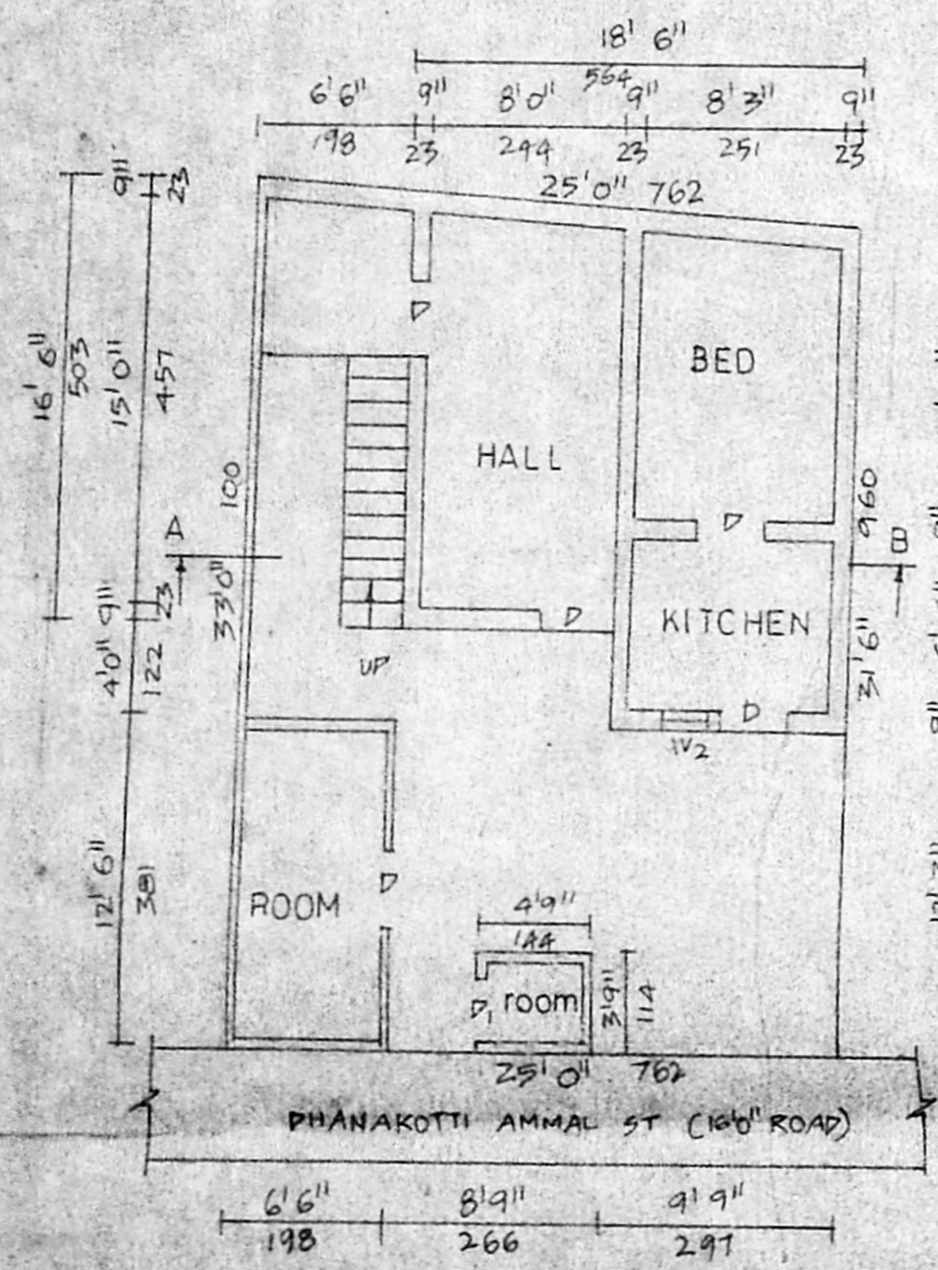
SECTION AT A-B



SECTION AT A-B

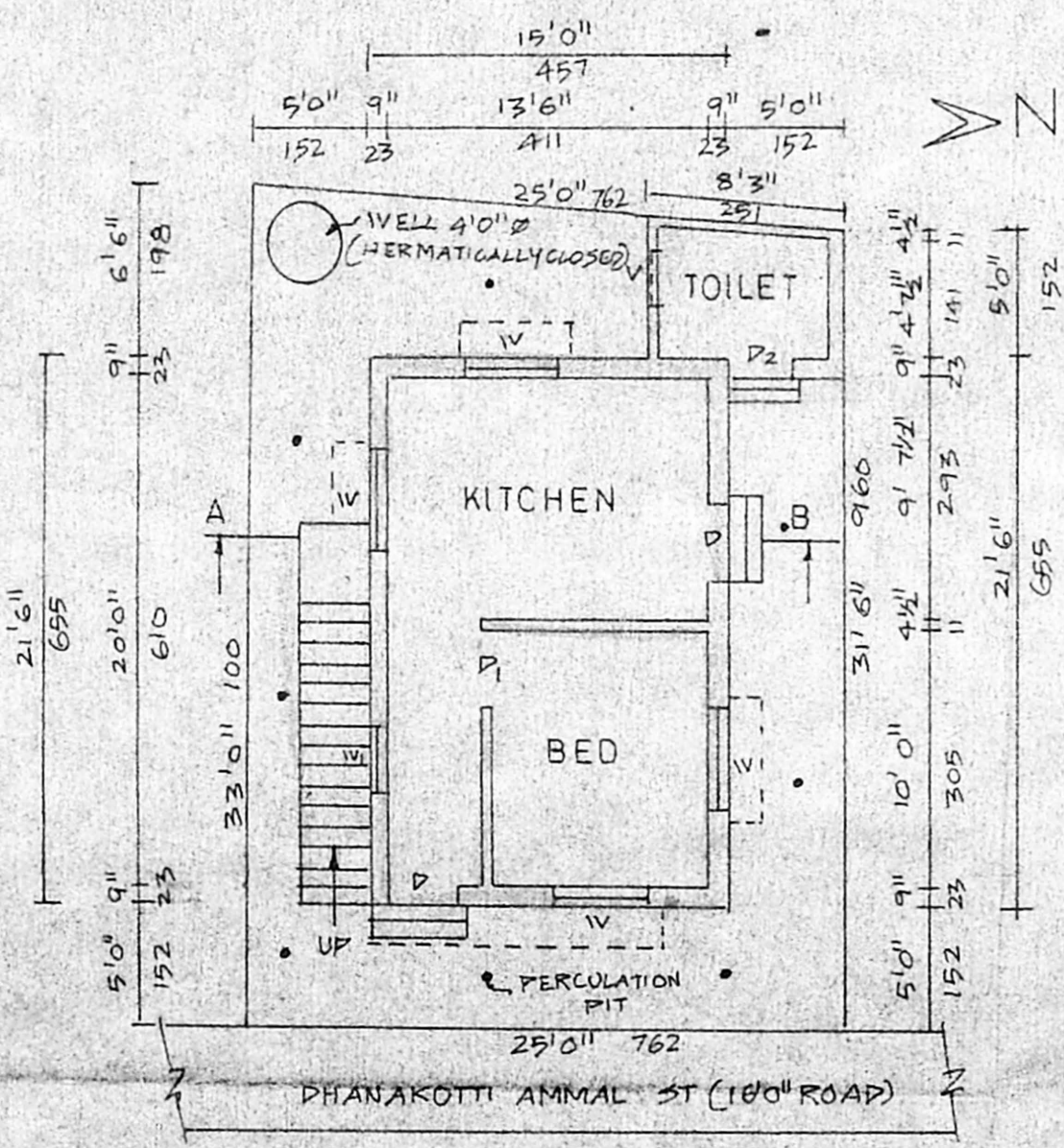


PLAN SHOWING THE DEMOLITION AND RECONSTRUCTION AT DOOR NO 1A PAIMASH NO 894 T.S.NO.22/2 BLOCK NO.31 DHANAKOTTI AMMAL ST KODAMBAKKAM MADRAS-24 SCALE 1"8'0"(1100)

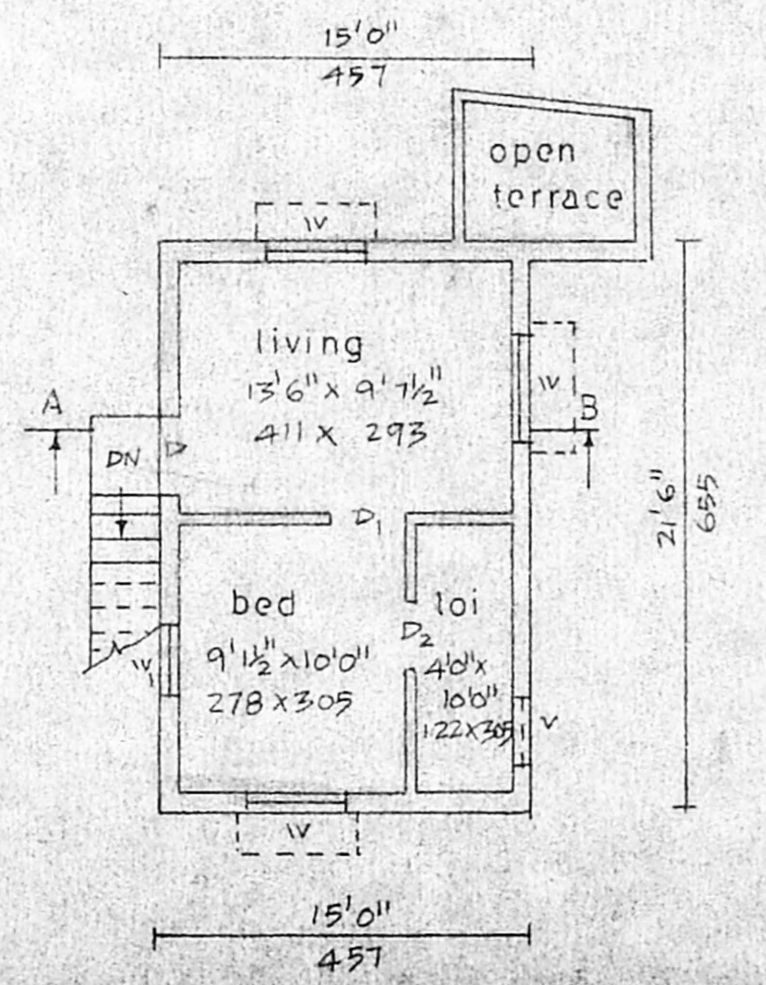


GROUND FLOOR/SITE PLAN (DEMOLITION)

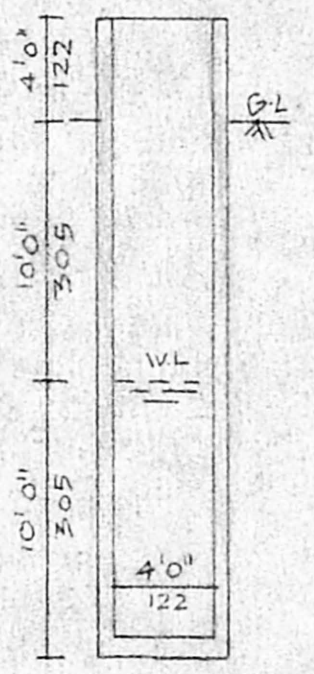
Planning Permit No. A/17698/178195
APPROVED
 SUBJECT TO THE CONDITIONS IN THIS OFFICE SITE.
 No. A/14535/178195
 FOR MEMORANDUM
 DEPARTMENT OF URBAN DEVELOPMENT
 MUNICIPAL AUTHORITY
 MADRAS-24



GROUND FLOOR/SITE PLAN



FIRST FLOOR PLAN



WELL DETAILS (HERMATICALLY CLOSED)

REFERENCE	AREA	DETAILS
DOOR D	3'3" x 7'0"	100 x 213
DOOR D1	3'0" x 7'0"	91 x 213
DOOR D2	2'6" x 7'0"	76 x 213
WINDOW V	4'0" x 4'6"	122 x 131
WINDOW V1	3'0" x 4'6"	91 x 131
VENTILATOR V	2'0" x 2'6"	61 x 76
TOTAL EXT		806
G.F		363.75
F.F		322.5
PLOT COV		45%
F.S.I		0.85

COLOUR INDEX
 pro demo road bound
 Demish

OWNER

ENGINEER

4891555
 A. ARUN CHALAM.D.C.E.
 CHALAM D.C.E.
 HOUSE PLAN MAKERS
 223, PALANI ANDAVAR KOIL ST
 MADRAS-24
 PHONE NO. 48 31 519
 DRAWN BY: D. PARIMALA
 DATE: 20.1.95